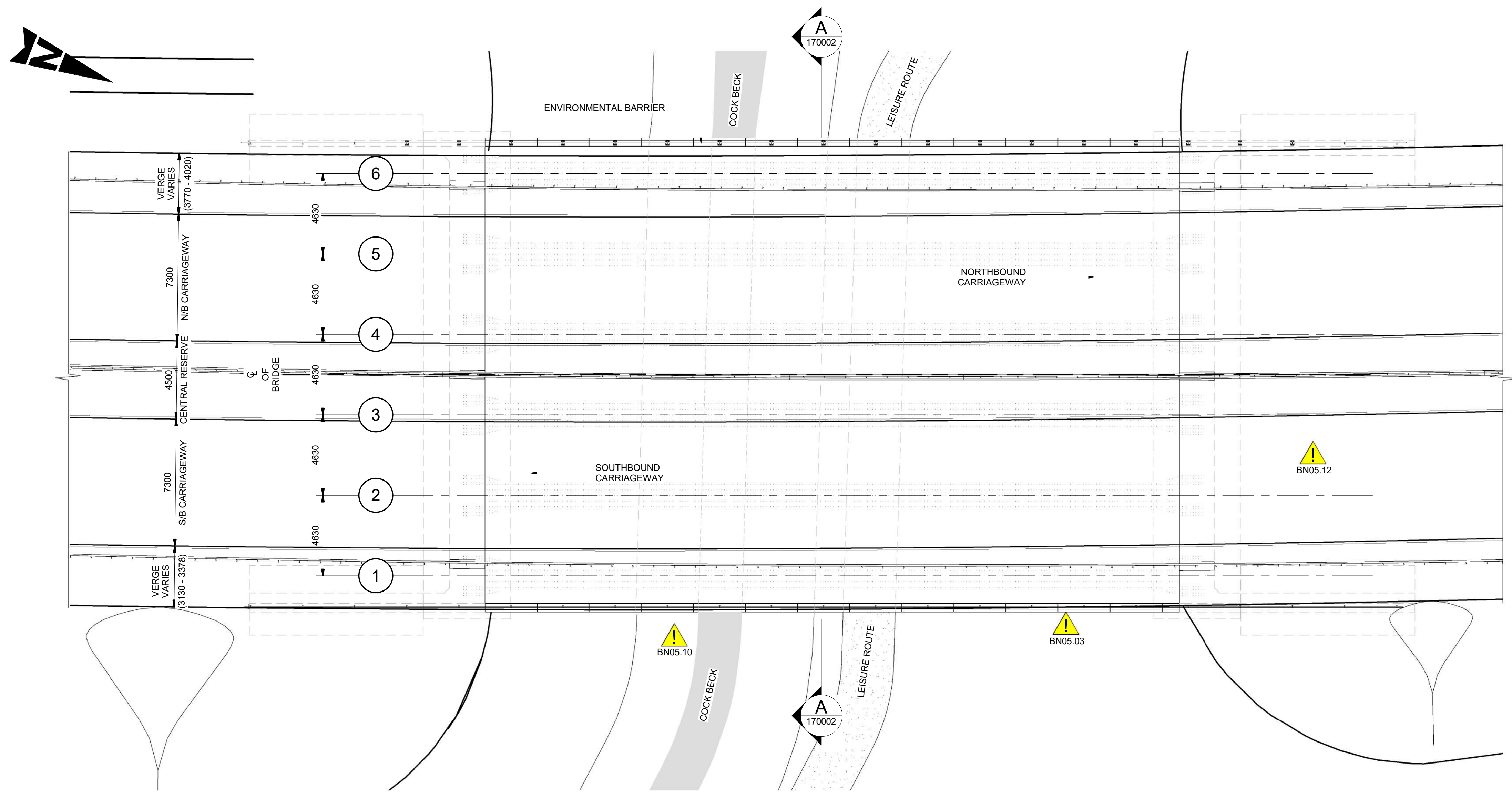
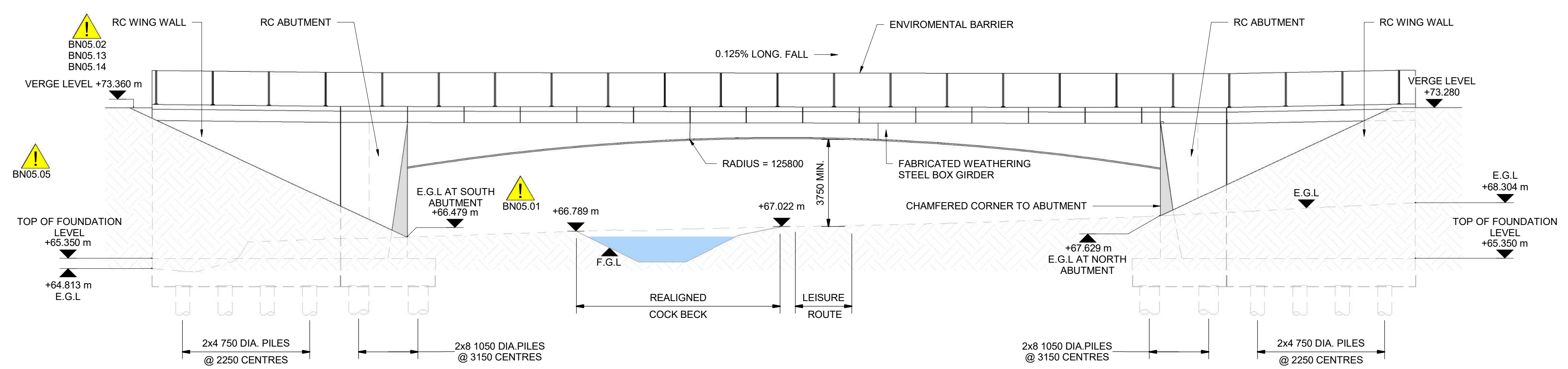


DO NOT SCALE

0 10 100  
Millimetres

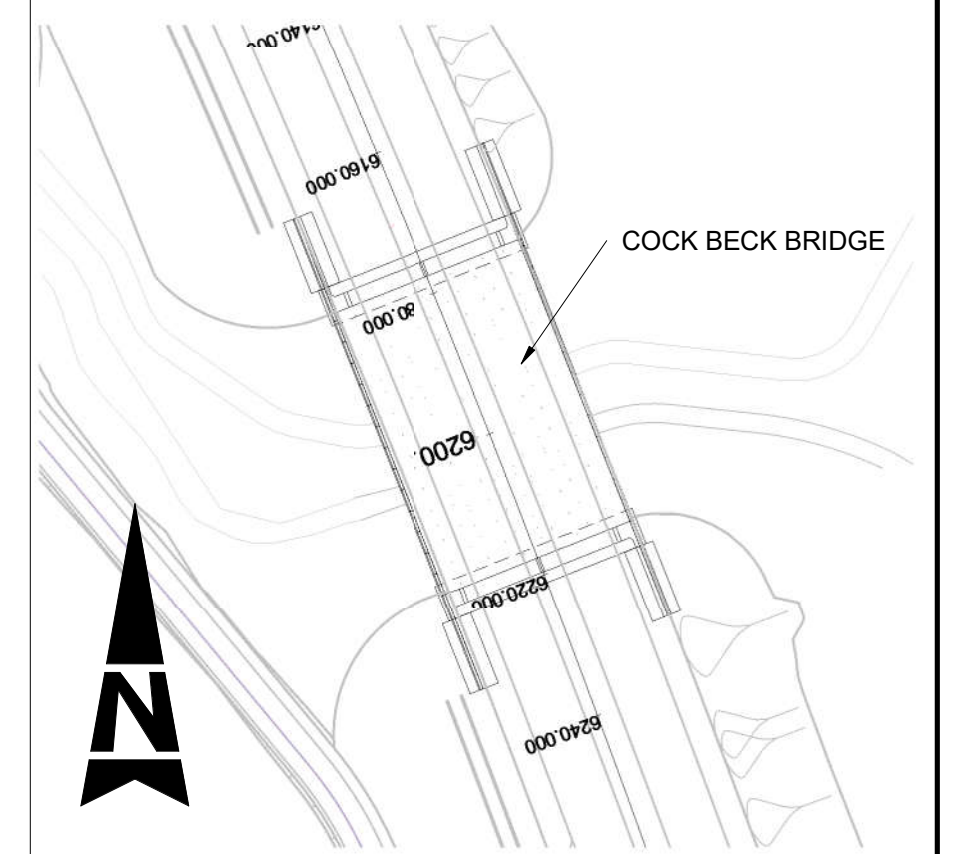


PLAN  
SCALE 1 : 150



EAST ELEVATION  
SCALE 1 : 150

- GENERAL NOTES:**
1. THIS DRAWING SHOULD BE READ IN CONJUNCTION WITH ALL RELEVANT STRUCTURES DRAWINGS AND DETAILS.
  2. ALL LEVELS IN METRES UNLESS OTHERWISE NOTED.
  3. ALL DIMENSIONS ARE IN MILLIMETRES UNLESS OTHERWISE NOTED.
  4. ALL CO-ORDINATES ARE TO THE NATIONAL GRID.



SITE LOCATION PLAN  
SCALE 1 : 1000

**SAFETY, HEALTH AND ENVIRONMENTAL INFORMATION**

In addition to the hazards/risks normally associated with the types of work detailed on this drawing, note the following:

- CONSTRUCTION**
- BN05.001 - LIFTING OF THE SUPERSTRUCTURE.
  - BN05.002 - WORKING AT HEIGHT - CONSTRUCTION OF ABUTMENTS AND INSTALLATION OF THE DECK.
  - BN05.003 - WORKING NEAR THE EDGE OF THE DECK.
  - BN05.005 - EXCAVATION OF MADE GROUND.
  - BN05.010 - CONSTRUCTION ABOVE A WATERCOURSE.

- MAINTENANCE/CLEANING**
- BN05.012 - WORKING NEXT TO LIVE CARRIAGEWAY DURING MAINTENANCE.
  - BN05.013 - WORKING AT HEIGHT DURING MAINTENANCE WORKS.

- DECOMMISSIONING/DEMOLITION**
- BN05.014 - WORKING AT HEIGHT DURING CONSTRUCTION

It is assumed that all works will be carried out by a competent contractor working, where appropriate, to an approved method statement

Rev.	Date	Description	By	Chk'd	App'd
C01	05-08-20	ISSUED FOR CONSTRUCTION	NH	HM	MB

Drawing Suitability: APPROVED & ACCEPTED - CONSTRUCTION Status: A3

**ATKINS**  
Member of the SNC-Lavalin Group

3100 Thorpe Park  
Century Way  
Leeds  
West Yorkshire  
LS15 8ZB

Tel: +44 (0)1133 066000  
Fax: +44 (0)1133 066001  
www.atkinsglobal.com

Copyright © Atkins Limited (2019)

Client: Leeds City Council Balfour Beatty

Project Title: EAST LEEDS ORBITAL ROUTE

Drawing Title: COCK BECK BRIDGE  
GENERAL ARRANGEMENT  
SHEET 1 OF 2

Drawing Number: ELOR-ATK-SBR-L5-BN05-Z-DR-CB-170001

Original Size	Scale	Project Ref. No.	Type	Role	Number
A1	AS SHOWN	ELOR			

Sheet: 1 of 1 Rev: C01